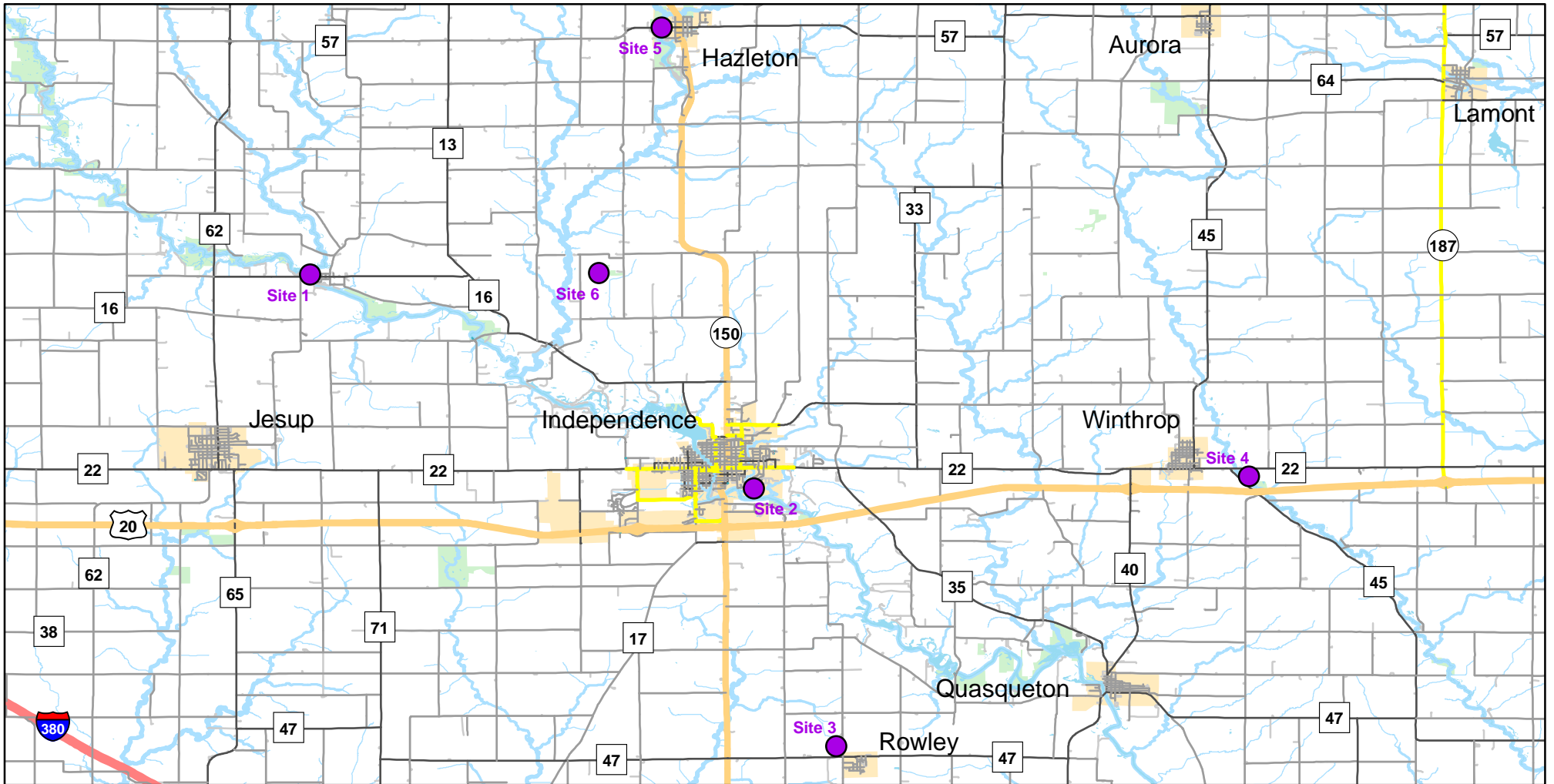




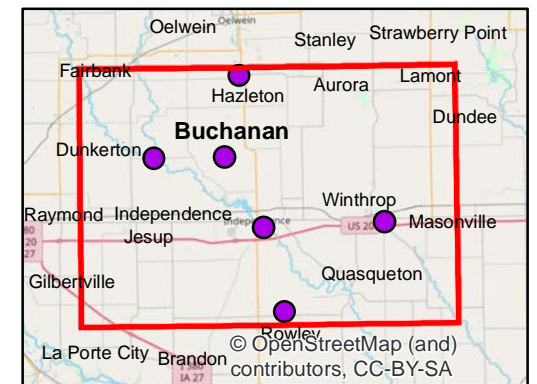
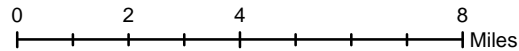
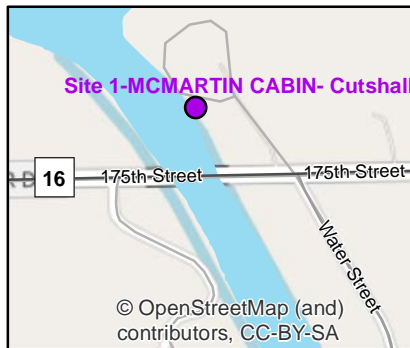
# Volunteer Wildlife Monitoring Program (VWMP) Frog

Route ID: 170 County: Buchanan

Click for Google Maps to Site 1: <https://www.google.com/maps/dir/?api=1&destination=42.5338724871,-92.0301150775>



Enlarged View of Site 1

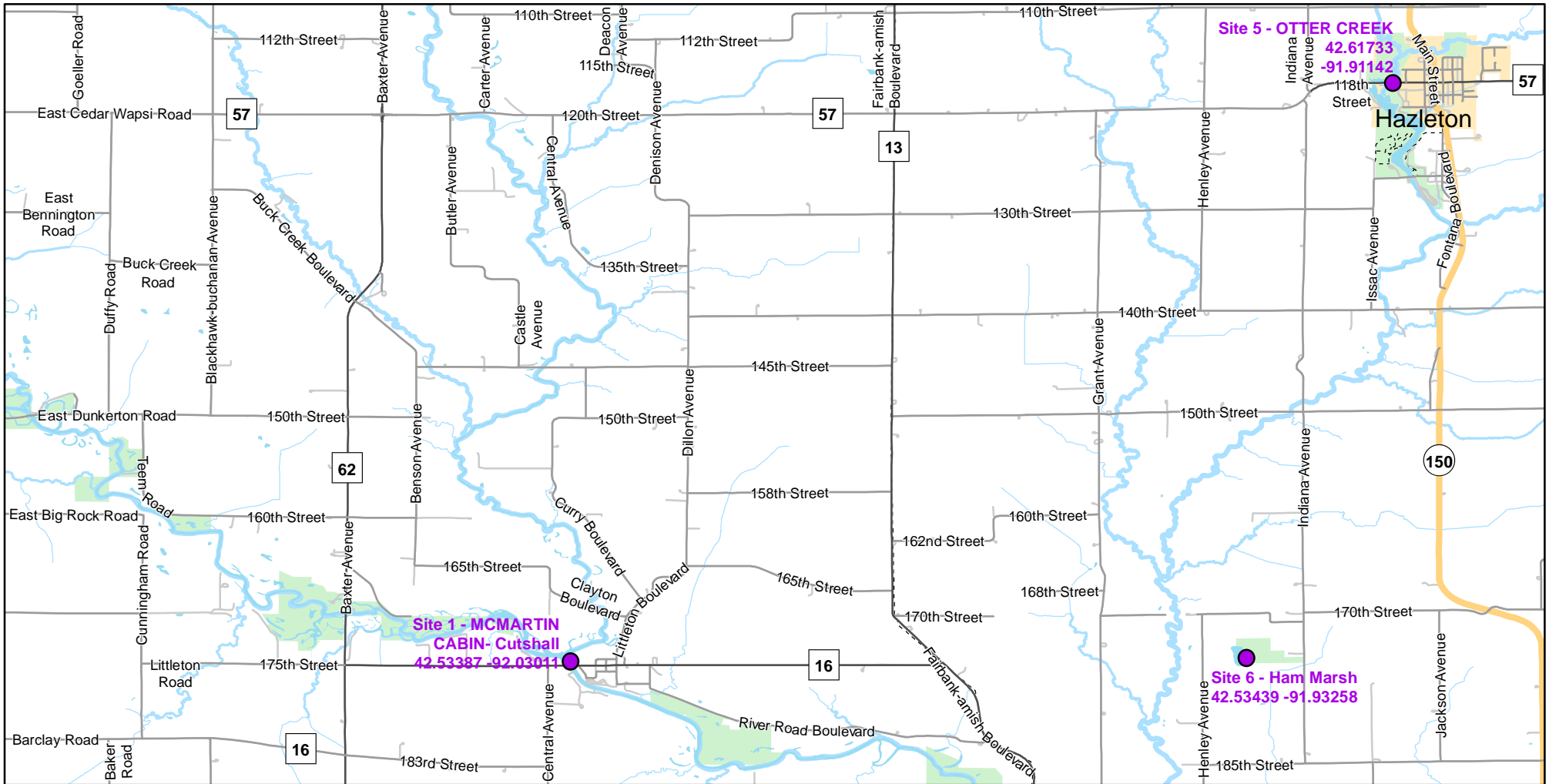




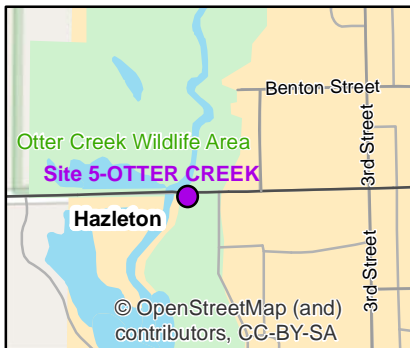
# Volunteer Wildlife Monitoring Program (VWMP) Frog

Route ID: 170 County: Buchanan

Click for Google Maps to Site 1: <https://www.google.com/maps/dir/?api=1&destination=42.5338724871,-92.0301150775>

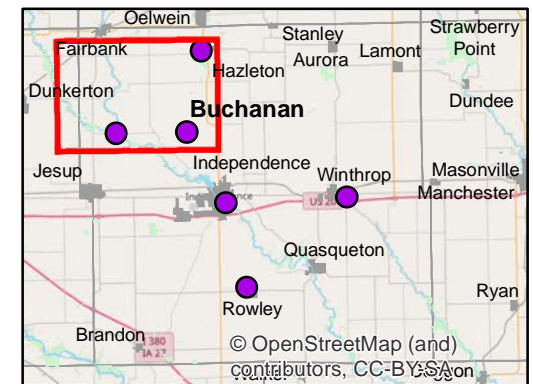
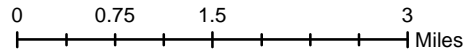


Enlarged View of Site 5



## Legend

----- Trails

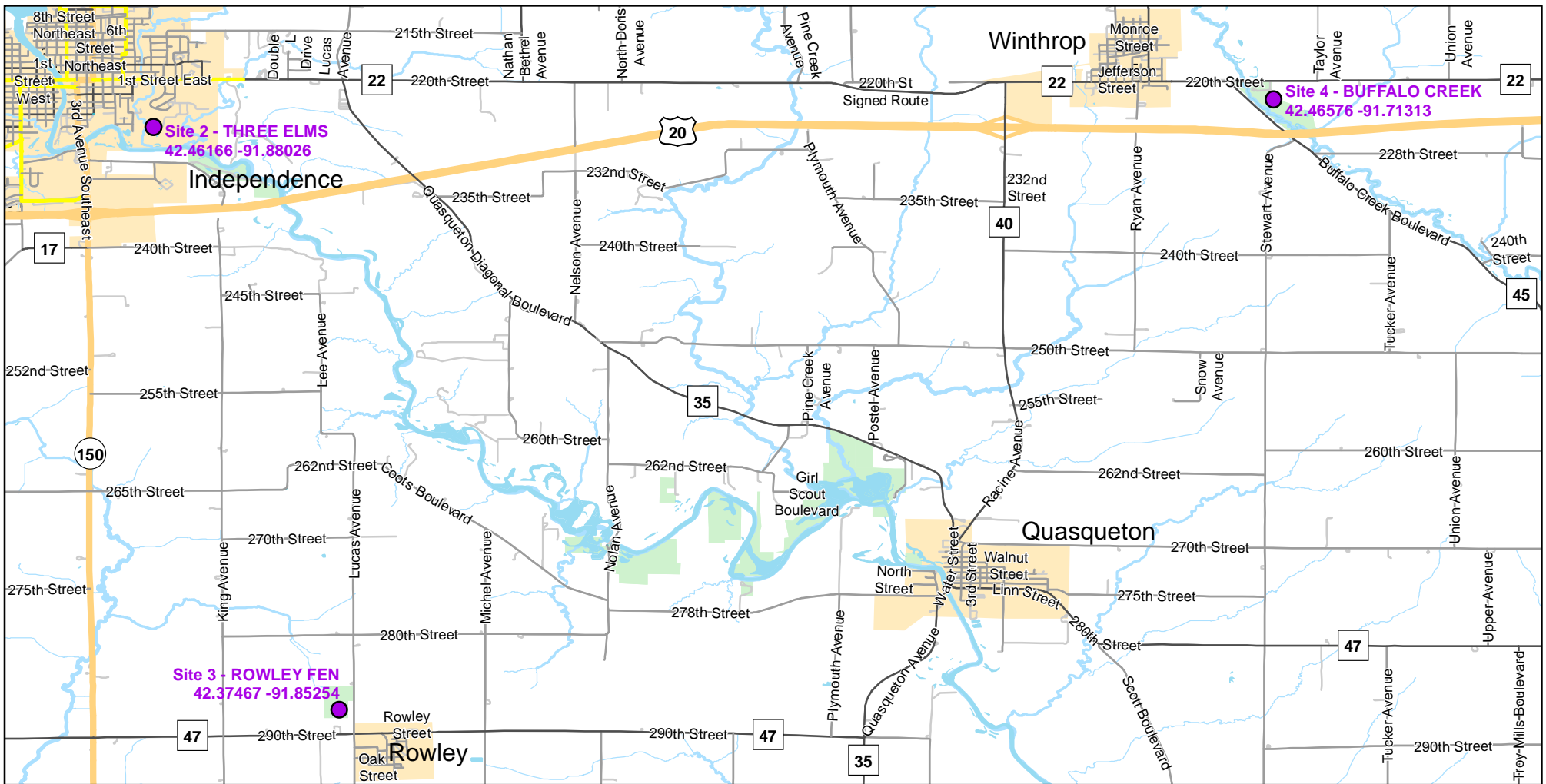




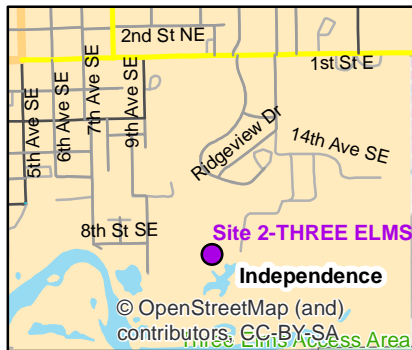
# Volunteer Wildlife Monitoring Program (VWMP) Frog

Route ID: 170 County: Buchanan

Click for Google Maps to Site 1: <https://www.google.com/maps/dir/?api=1&destination=42.5338724871,-92.0301150775>

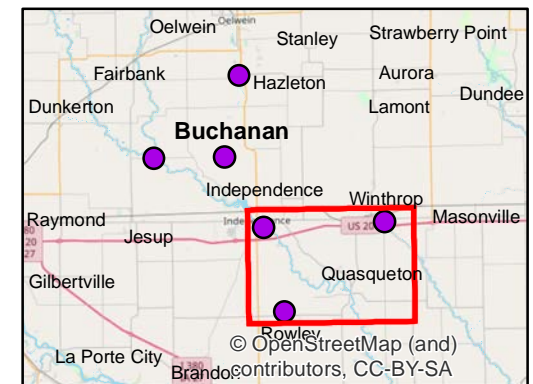
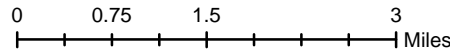


Enlarged View of Site 2



## Legend

----- Trails





# Frog and Toad Call Survey Route Description

Route ID **170**

Established: 1996

Site Number	Name	County	Latitude	Longitude	Directions
1	MCMARTIN CABIN- Cutshall	Buchanan	42.5338725	-92.0301151	East bank of the Wapsi, North of birdge on D16
2	THREE ELMS	Buchanan	42.461658	-91.8802652	South of 14th Ave SE, pull off on west side of dead end road
3	ROWLEY FEN	Buchanan	42.3746665	-91.8525401	1/2 mile NW of Rowley on Lucas Ave
4	BUFFALO CREEK	Buchanan	42.4657569	-91.7131253	Access road is just east of Buffalo Creek Road and 220th St intersection on the south side of Buffalo Creek Rd.
5	OTTER CREEK	Buchanan	42.6173332	-91.9114254	West edge of Hazelton, bridge over Otter Creek
6	Ham Marsh	Buchanan	42.5343923	-91.9325817	Just south of 170th St and Indiana Ave intersection, on west side of road